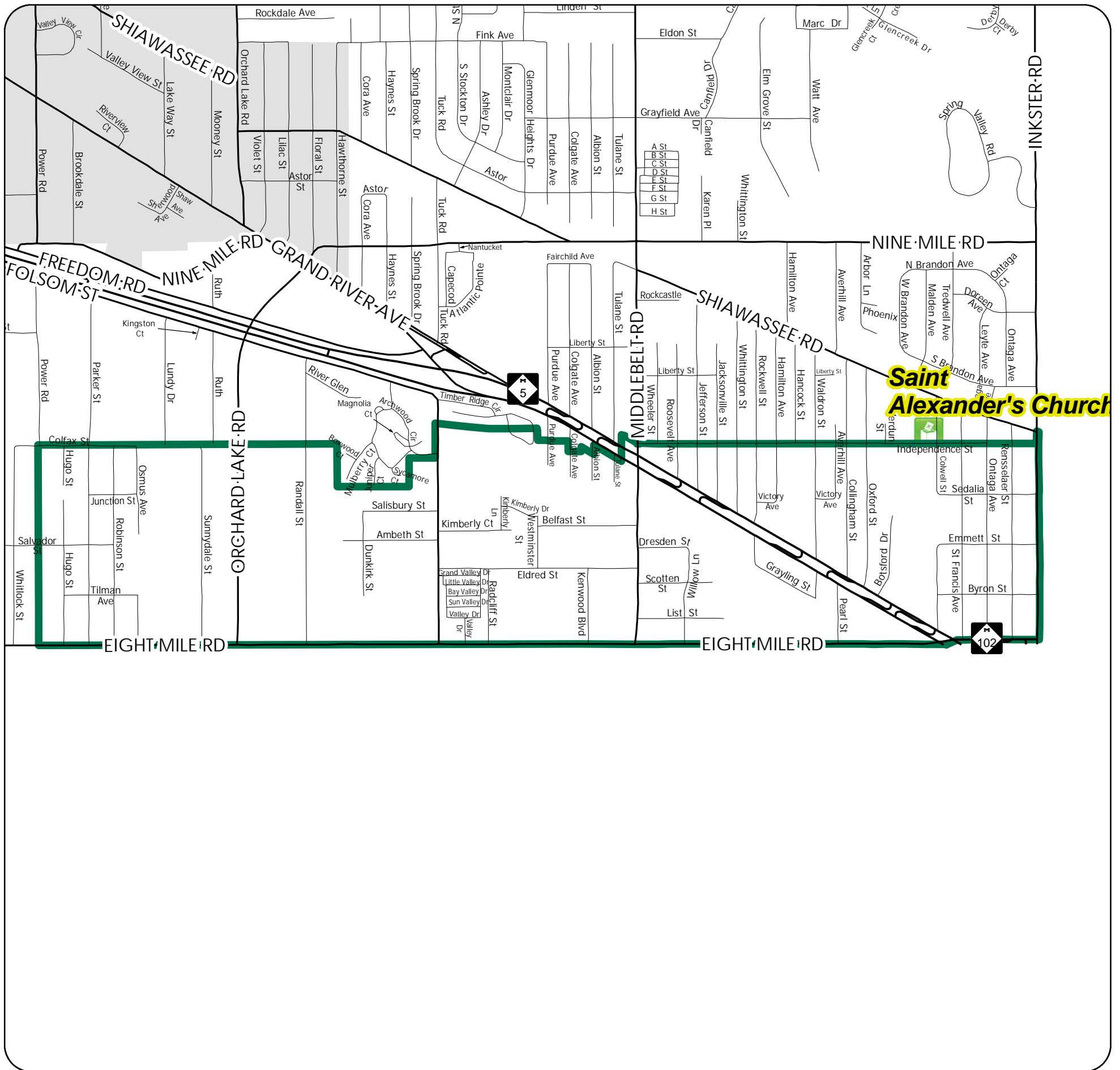




# Voting Precinct 27

## City of Farmington Hills, Michigan



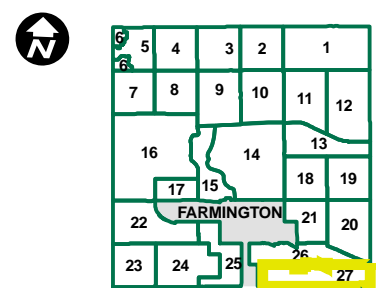
### PRECINCT STREETS

- |                           |                           |                   |
|---------------------------|---------------------------|-------------------|
| W 8 MILE RD (Portion)     | KIMBERLY CT               | TIMBERIDGE CIR    |
| ALBION AVE                | KIMBERLY DR               | TUCK RD (Portion) |
| AMBETH ST                 | LIST ST                   | TULANE AVE        |
| AVERHILL ST               | LUNDY DR                  | WALDRON ST        |
| BELFAST ST                | MIDDLEBELT RD (Portion)   | WESTMINSTER       |
| BOTSFORD DR               | ONTAGA ST                 | WESTMINSTER ST    |
| BYRON                     | ORCHARD LAKE RD (Portion) | WHEELER ST        |
| COLFAX DR                 | OSMUS ST                  | WHITTINGTON ST    |
| COLGATE ST                | OXFORD AVE                | WILLOW LN         |
| COLLINGHAM AVE            | PARKER ST                 |                   |
| COLWELL ST                | PEARL ST                  |                   |
| DRESDEN ST                | PURDUE AVE                |                   |
| DUNKIRK ST                | RADCLIFF ST               |                   |
| ELDRED ST                 | RANDALL ST                |                   |
| GRAND RIVER AVE (Portion) | RENSSELAER ST             |                   |
| GRAYLING AVE              | ROBINSON ST               |                   |
| HAMILTON AVE              | ROCKWELL ST               |                   |
| HUGO ST                   | ROOSEVELT AVE             |                   |
| INDEPENDENCE ST           | RUTH ST                   |                   |
| INKSTER RD (Portion)      | SAINT FRANCIS ST          |                   |
| JACKSONVILLE ST           | SALISBURY ST              |                   |
| JEFFERSON ST              | SALVADOR ST               |                   |
| JUNCTION ST               | SCOTTEN ST                |                   |
| KENWOOD ST                | SEDALIA AVE               |                   |
| KIMBERLY LN               | SUNNYDALE ST              |                   |



### PRECINCT LOCATIONS

- |       |   |   |
|-------|---|---|
| Pct # | 1   | WARNER MIDDLE SCHOOL, 30303 Fourteen Mile Rd<br>Between Northwestern Hwy and Middlebelt Rds |
| 2     | ORCHARD UNITED METHODIST CHURCH, 30450 Farmington Rd<br>Between 13 & 14 Mile Rds                                      |   |
| 3     | FOREST ELEMENTARY SCHOOL, 34545 Old Timber Rd<br>Between Farmington and Drake, between 13 & 14 Mile Rds               |   |
| 4     | FAITH COVENANT CHURCH, 35415 Fourteen Mile Rd<br>Southwest corner of Drake Rd   |   |
| 5     | GRACE CHAPEL CHURCH, 27996 Halsted Road<br>Just north of 12 Mile Rd   |   |
| 6     | GRACE CHAPEL CHURCH, 27996 Halsted Road<br>Just north of 12 Mile Rd   |   |
| 7     | HOPE LUTHERAN CHURCH, 39200 Twelve Mile Rd<br>Between Halsted and Haggerty Rds  |   |
| 8     | NORTH CONGREGATIONAL CHURCH, 36520 Twelve Mile Rd<br>Between Drake and Halsted Roads                                  |   |
| 9     | DUNCKEL MIDDLE SCHOOL, 32800 Twelve Mile Rd<br>Between Orchard Lake and Farmington Rds                                |   |
| 10    | KENBROOK ELEMENTARY SCHOOL, 32130 Bonnet Hill Rd<br>Between 12 & 13 Mile Rds, between Orchard Lake and Farmington Rds |   |
| 11    | HIGHMEADOW COMMON CAMPUS, 30175 Highmeadow,<br>Between Orchard Lake and Middlebelt, between 12 & 13 Mile Rds          |   |
| 12    | WOODCREEK ELEMENTARY SCHOOL, 28400 Harwich,<br>North of 12 Mile Rd, between Inkster and Middlebelt                    |   |
| 13    | FARMINGTON HILLS ACTIVITIES CENTER, 28600 Eleven Mile Rd<br>Between Middlebelt and Inkster                            |   |
| 14    | FIRST PRESBYTERIAN CHURCH, 26165 Farmington Rd<br>Northwest corner of Eleven Mile Rd                                  |   |
| 15    | ST TOMA SYRIAC CATHOLIC CHURCH, 25600 Drake Rd<br>Corner of Drake and Eleven Mile Rd                                  |   |
| 16    | HILLSIDE ELEMENTARY SCHOOL, 36801 Eleven Mile Rd<br>Between Drake and Halsted   |   |
| 17    | ST TOMA SYRIAC CATHOLIC CHURCH, 25600 Drake Rd<br>Corner of Drake and Eleven Mile Rd                                  |   |
| 18    | EAST MIDDLE SCHOOL, 25000 Middlebelt<br>Between 10 & 11 Mile Rds  |   |
| 19    | EAST MIDDLE SCHOOL, 25000 Middlebelt<br>Between 10 & 11 Mile Rds  |   |
| 20    | SALVATION ARMY COMMUNITY CENTER, 27500 Shiawassee<br>Corner of Shiawassee and Inkster Rds                             |   |
| 21    | LANIGAN ELEMENTARY SCHOOL, 23800 Tuck Road<br>South of 10 Mile Rd, between Orchard Lake and Middlebelt                |   |
| 22    | BETHLEHEM EVANGELICAL LUTHERAN CHURCH, 35300 Eight Mile Rd<br>West of Gill Rd   |   |
| 23    | BETHLEHEM EVANGELICAL LUTHERAN CHURCH, 35300 Eight Mile Rd<br>West of Gill Rd   |   |
| 24    | POWER MIDDLE SCHOOL, 34740 Rhonswood<br>West of Gill Rd   |   |
| 25    | GILL ELEMENTARY SCHOOL, 21195 Gill Rd<br>Between 8 & 9 Mile Rds, west of Farmington Rd                                |   |
| 26    | FARMINGTON COMMUNITY SCHOOL, 30415 Shiawassee<br>Corner of Shiawassee and Tuck Rds                                    |   |
| 27    | ST ALEXANDER'S CHURCH, 27835 Shiawassee<br>Between Middlebelt and Inkster Rds   |   |

### PRECINCT MAP



### MAP LEGEND

-  Voting Location
-  Voting Precinct Boundary



DISCLAIMER: Although the information provided by this map is believed to be reliable, its accuracy is not warranted in any way. The City of Farmington Hills assumes no liability for any claims arising from the use of this map.

SOURCES: City of Farmington Hills GIS, 2010  
City Clerk's Office, 2010  
Oakland County GIS, 2010